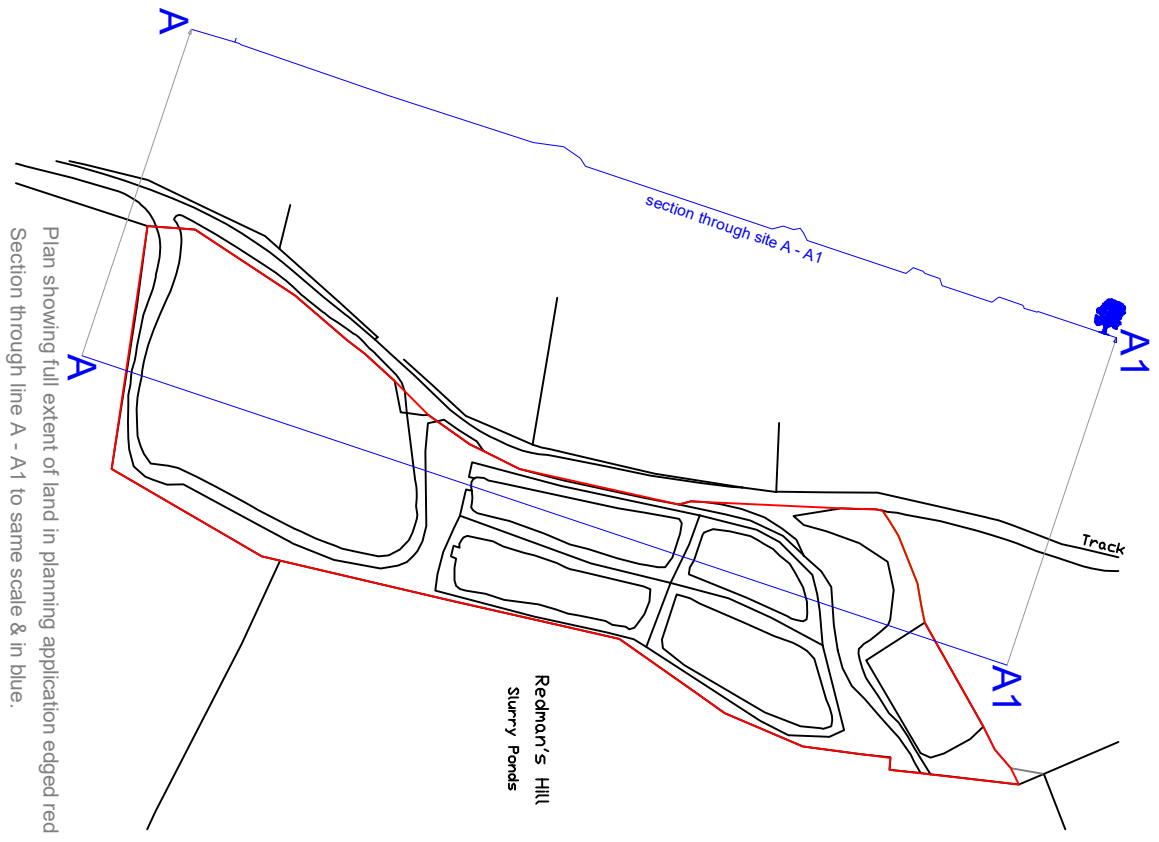
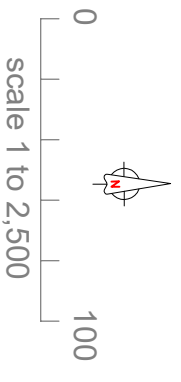


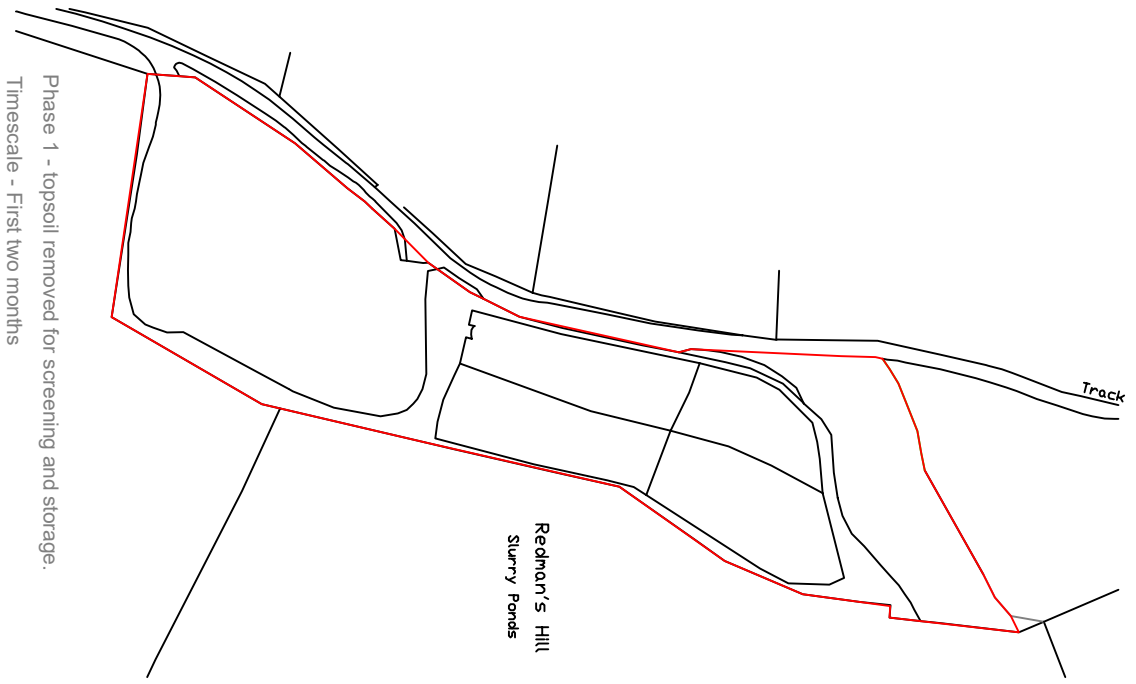
**DORSET  
PROPERTY  
SURVEYS**

**Dorset Property Surveys,  
Rumbles,  
Bere Regis,  
Dorset  
BH20 7HT  
Tel 01929 472609  
info@dorsetsurveys.co.uk**

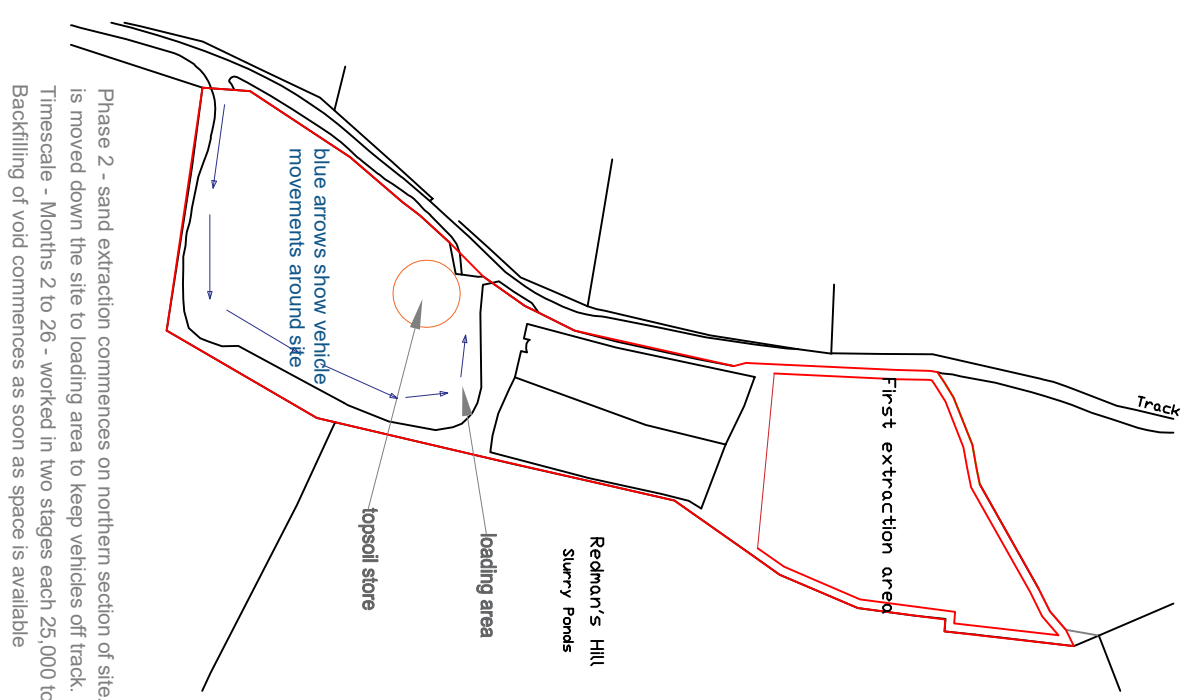
**Client: Redmans Sand  
Address: Redmans Quarry Three Legged Cross BH21 6SD  
Drawing Title: Phasing scheme  
Dwg. No: DPS-17-0125 M1  
Scale: 1:2,500 printed on A3  
Date: 30th May 2018  
Revision:**



Plan showing full extent of land in planning application edged red  
Section through line A - A1 to same scale & in blue.



Phase 1 - topsoil removed for screening and storage.  
Timescale - First two months



Phase 2 - sand extraction commences on northern section of site. Sand  
is moved down the site to loading area to keep vehicles off track.  
Timescale - Months 2 to 26 - worked in two stages each 25,000 tonnes  
Backfilling of void commences as soon as space is available